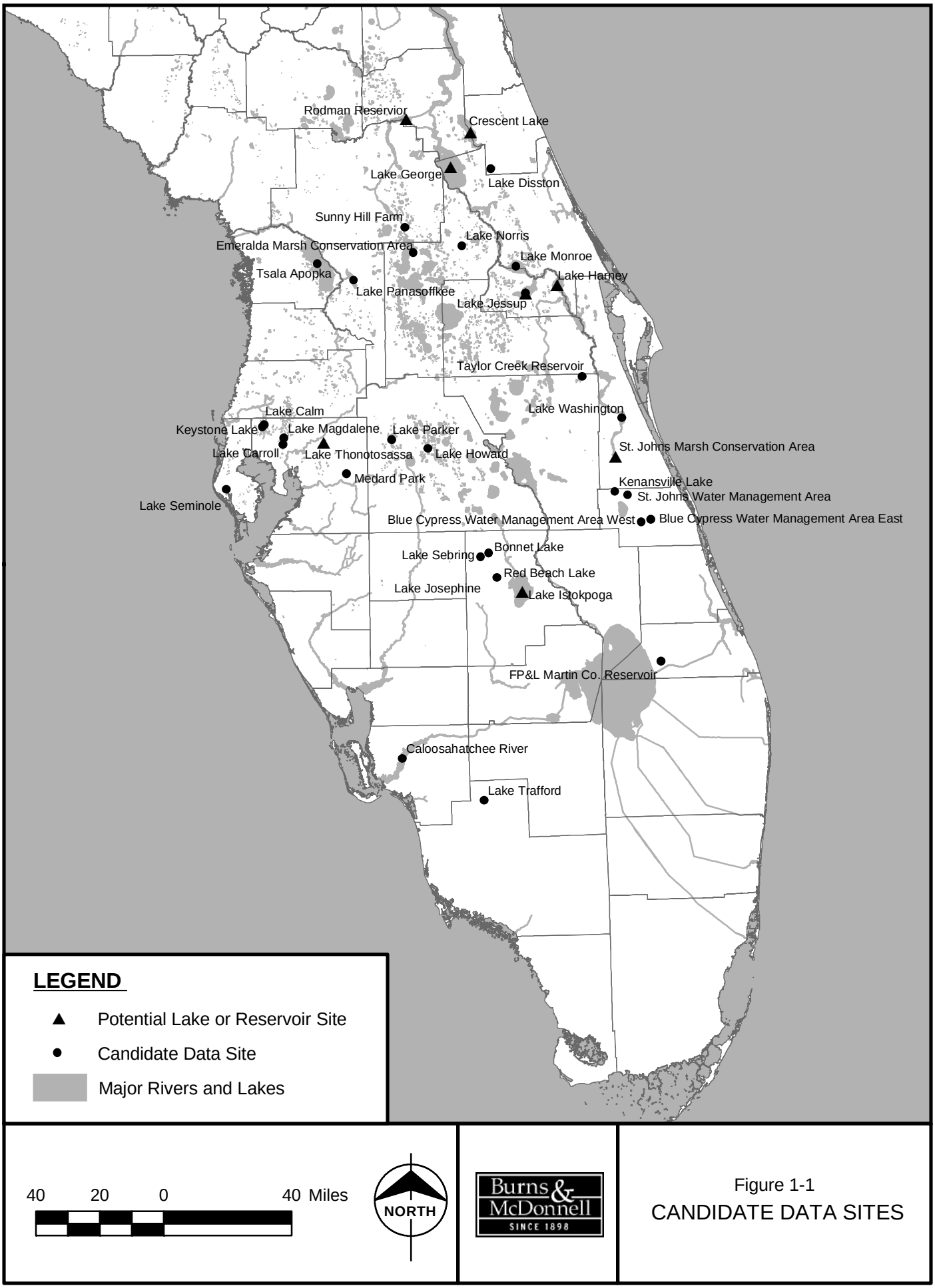

Figure 1-1
CANDIDATE DATA SITES

\\Gissrv\Projects\swmd\ARC\ArcDocs\Report\task3\Fig1-1_Candidate_data_sites.mxd October 22, 2004 9:30:47 AM

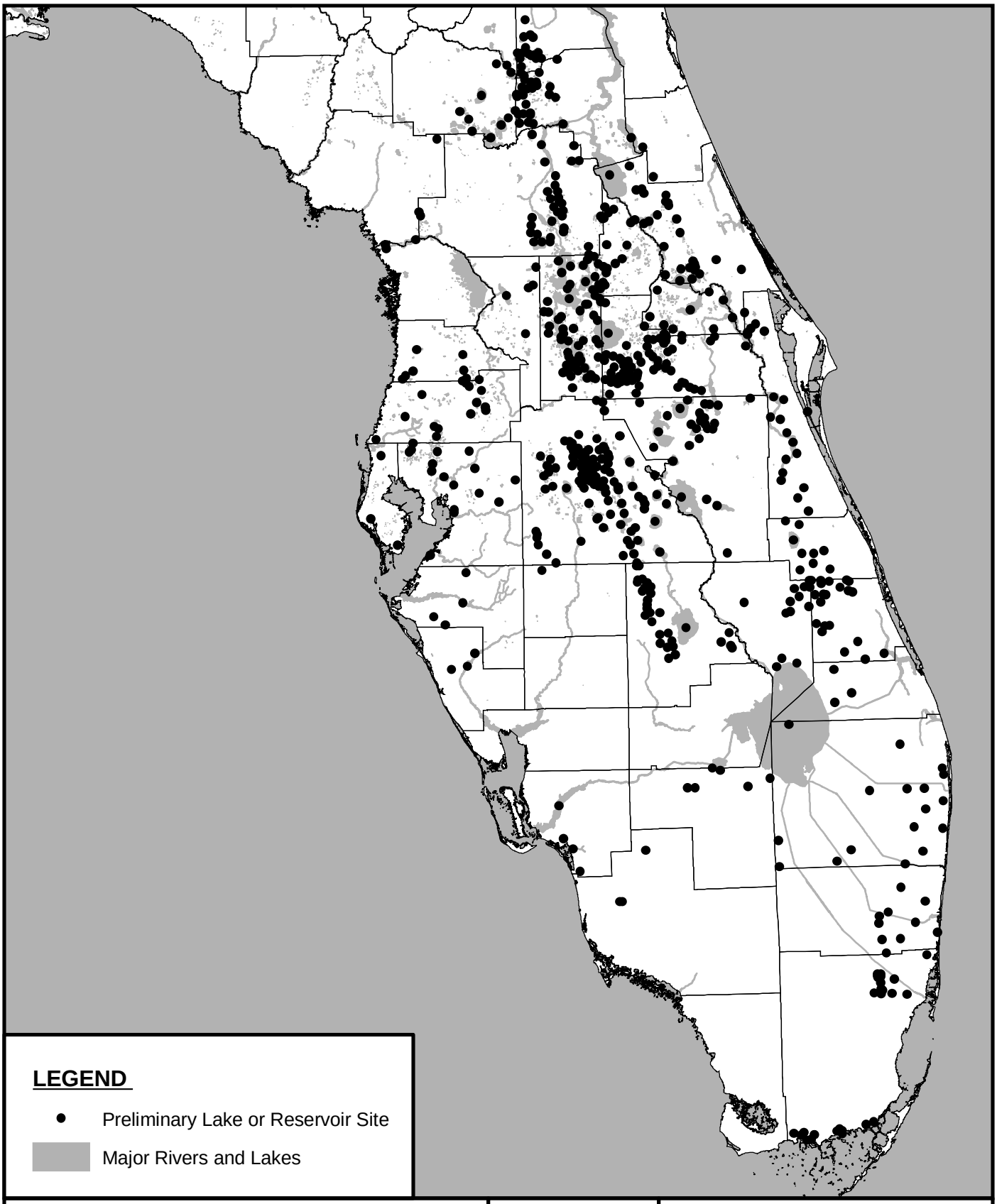

40 20 0 40 Miles

NORTH

Burns & McDonnell
SINCE 1898

Figure ES-1
PRELIMINARY SITE INVENTORY

\\Gissrv\Projects\swmd\ARC\ArcDocs\Report\Task3\ES-1_Preliminary_sites_inventory.mxd October 22, 2004 10:53:02 AM

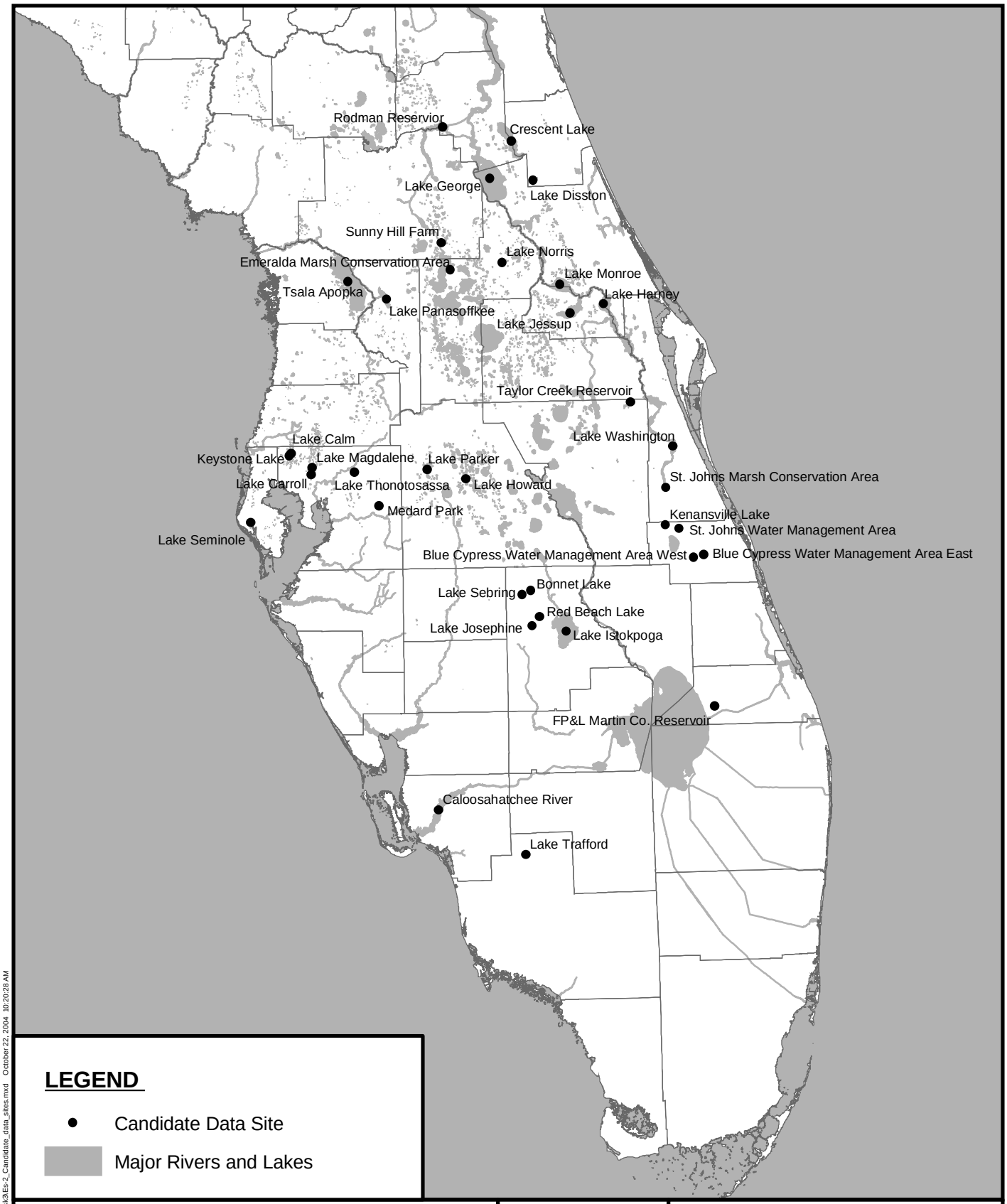

Burns & McDonnell
SINCE 1898

Figure ES-2
CANDIDATE DATA SITES

\\Gissrv\Projects\twmd\ARC\ArcDocs\Report\Task3\Es-2_Candidate_data_sites.mxd October 22, 2004 10:20:28 AM

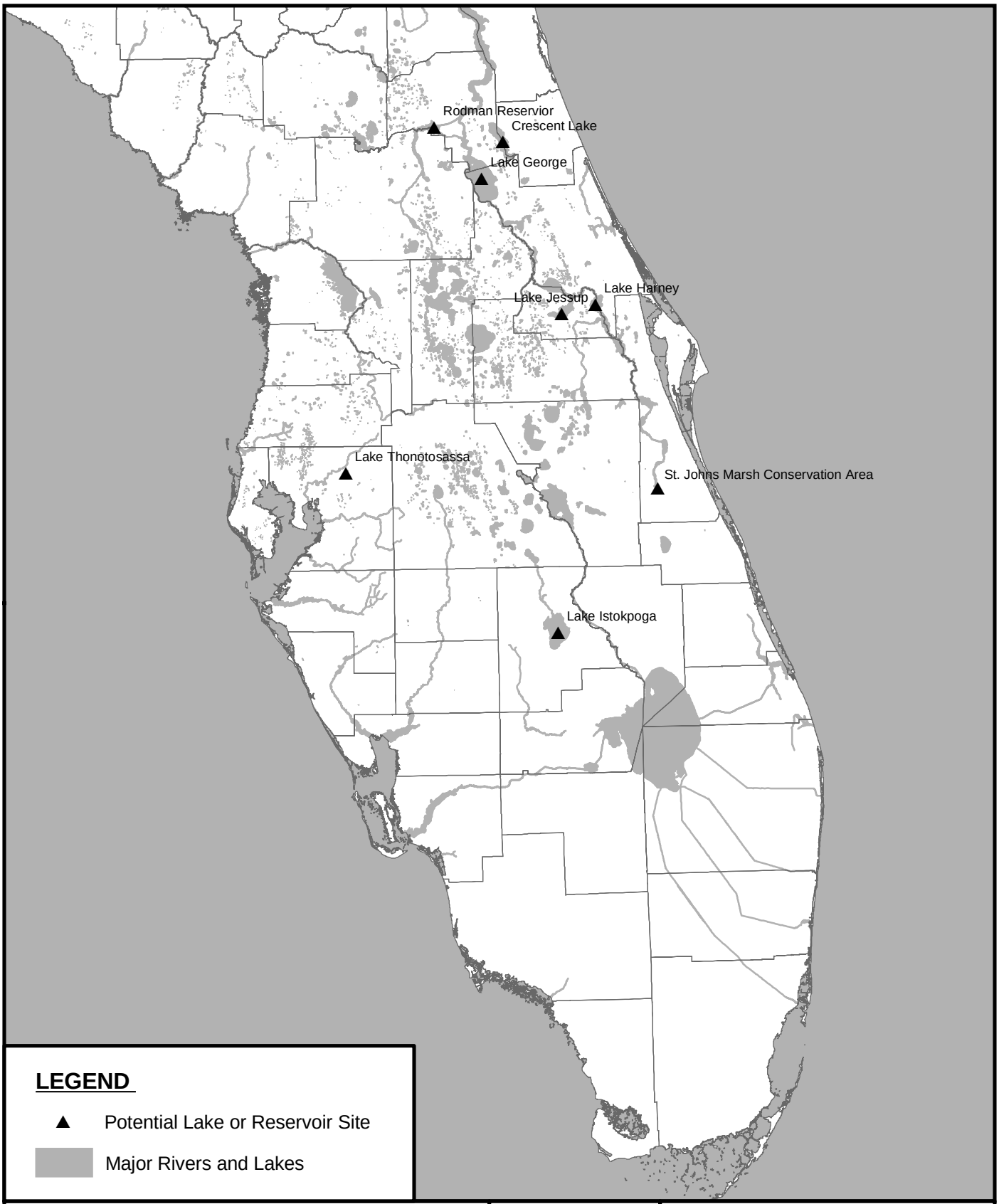

LEGEND

▲ Potential Lake or Reservoir Site

Major Rivers and Lakes

40 20 0 40 Miles

NORTH

Burns & McDonnell SINCE 1898

Figure ES-4
POTENTIAL DATA SITES

\\Gissrv\Projects\swmd\ARC\ArcDocs\Report\Task3\ES-4_Potential_data_sites.mxd October 22, 2004 10:18:01 AM